

TRIBHUVAN INTERNATIONAL AIRPORT



Brief Description

Tribhuvan International Airport is located at Kathmandu, the capital of Nepal, Province No. 3 and serves as an international airport. This airport is the busiest airport in terms of passengers' movement. It is the only air-gate to Nepal from international destinations and links with all domestic airports.

General Information

Name	TRIBHUVAN INTERNATIONAL AIRPORT
Location Indicator	VNKT
Aerodrome Reference Code	4'D'
Aerodrome Reference Point	27 41 49.72764 N/085 21 28.52718 E
Province/District	3 (Three)/Kathmandu
Distance and Direction from City	About 5.56 Km East
Elevation	1339.54 m. /4394.76 ft. (Ref. Topographical base map of Survey Dept.)

Contact	Off: 977-14113163, 4113033 Tower: 977-14113160 Fax: 977-14113180 AFS: VNKTYDYX	
Operation Hours	Nov to Feb	0630LT-2430LT
	Feb to Nov	0600LT-2430LT
Status	Operational	
Year of start of operation	1951	
Serviceability	All Weather	
Land	Approx. 1785160.05 m2	
Re-fueling Facility	Available, Provided by Nepal Oil Corporation	
Service	Control Service	
	Instrumental Flight Rule(IFR) + Visual Flight Rule (VFR)	
Type of Aircraft	Airbus 330, Boeing 777, IL76,MD10, DC10, ATR72, CRJ700/200, MA60, ATR42, JS41, B190, D228, L410, DHC6,Y12, C208	
RFF Category	IX	

Infrastructure Condition

Airside

Runway	Type of Surface	Bituminous Paved (Asphalt Concrete)
	Runway Dimension	3050 m x 46 m
	Runway Designation	02/20
Parking Capacity	Int'l - 9 Medium and Wide Body, Domestic - 17 Small Aircrafts, Helipad - 13 Helicopters	

Passenger Facilities

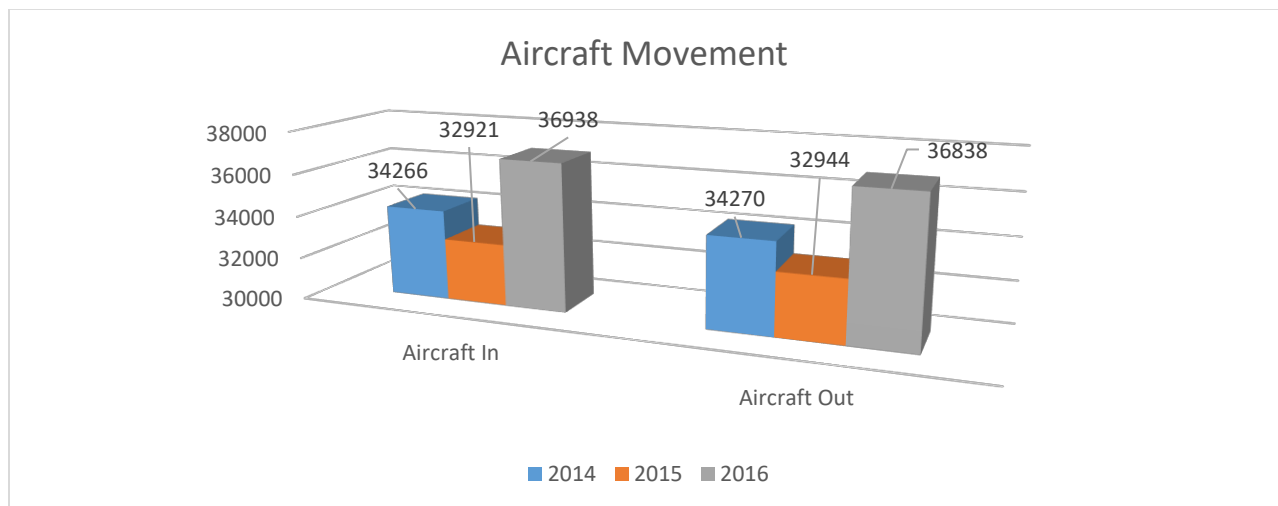
Hotels	Yes (city area)
Restaurants	Yes
Transportations	Taxi, Van, Limousine, Bus
Banks/ATMs	Yes
Internet Facility	Wi-Fi
Cable TV	Yes
Baggage Trolley	Yes

Airport Facilities

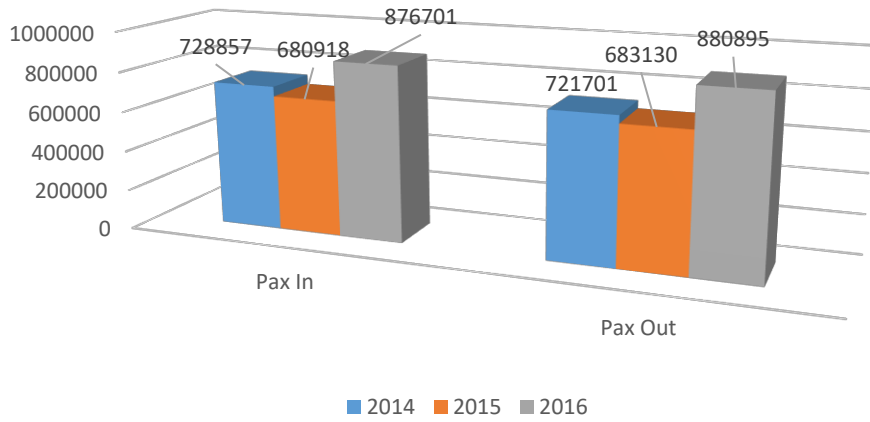
Console	Three Men Position Tower Console with Associated Equipment and Accessories
Communication, Navigation & Surveillance Systems	

	Communication	HF SSB, VHF, AMHS, RCAG, Hot Line
	Navigation	GNSS, DVOR, DME, NDB
	Surveillance	MSSR
Security and Facilitations		
	X-Ray	Hold Baggage, Hand Baggage
	Metal Detector	Walk Through, Hand Held
	CCTV Surveillance System	Yes
	UHF Band Communication System	Yes
	FIDS	Yes
	Baggage Conveyer	Yes
Meteorological Services		Yes
Electro-Mechanical Facilities		
	Supply Conditions	3 Phase Normal and Dedicated City Supply with AGL
	PAPI/APAPI Light	PAPI
	Stand -by-supply	Solar/Invertor, Generator
	Air Conditioner	Portable
Rescue and Fire Fighting Services		Yes

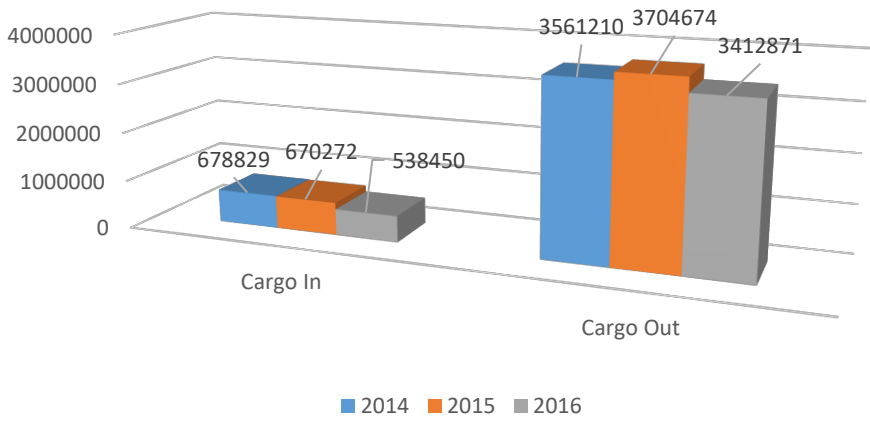
TIA Domestic Flight Movement Comparison 2014-2016



Pax Movement

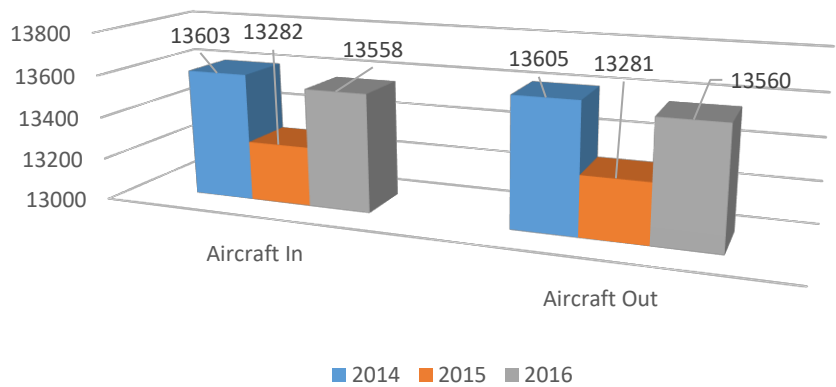


Cargo Movement (In KGs)

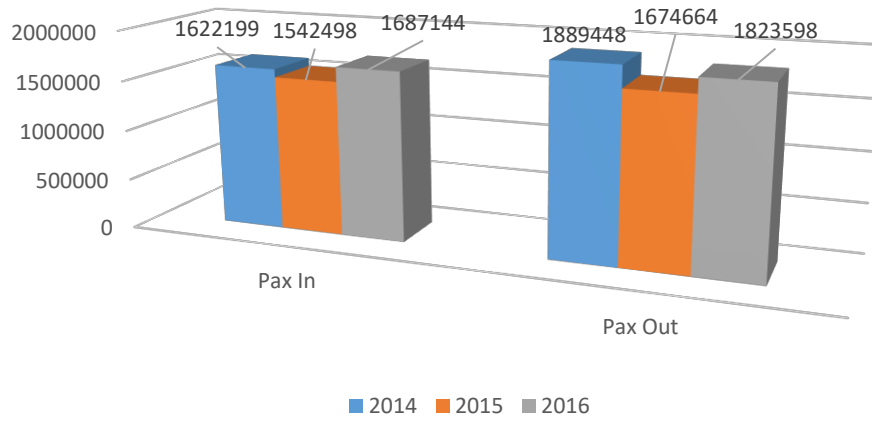


TIA International Flight Movement Comparison 2014-2016

Aircraft Movement



Pax Movement



Cargo Movement (In Tons)

